

PETITION FOR ANNEXATION TO THE TOWN OF CASTLE ROCK, COLORADO

The undersigned, being "Landowners" as defined in the C.R.S. § 31-12-103(6), hereby petition the Town of Castle Rock for annexation to the Town of Castle Rock of the following described unincorporated Property located in the County of Douglas, State of Colorado, and further state:

- 1) The legal description of the land which Landowners request to be annexed to the municipality is attached hereto as Exhibit "A", hereinafter referred to as the "Property."
- 2) It is desirable and necessary that the above-described Property be annexed to the Town of Castle Rock for the following:
- 3) The requirements of Article II, Section 30 of the Colorado Constitution have been met.
- 4) The following requirements of C.R.S. § 31-12-104 exist or have been met:
  - a) Not less than one-sixth ( $1/6$ ) of the perimeter of the area proposed to be annexed is contiguous with the Town of Castle Rock.
  - b) A community of interest exists between the Property proposed to be annexed and the Town of Castle Rock. The Property to be annexed is urban or will be urbanized in the near future; and the Property proposed to be annexed is integrated or is capable of being integrated with the Town of Castle Rock.
- 5) None of the limitations provided in C.R.S. § 31-12-105 are applicable and the requirements of that statute have been met because of the following:
  - a) The annexation of the Property will not result in the Property being divided into separate parts or parcels under identical ownership.
  - b) No land area within the Property held in identical ownership, whether consisting of one tract or parcel of real estate or two or more contiguous tracts or parcels of real estate comprising 20 acres or more, which together with the buildings and improvements situated thereon, has an assessed value in excess of two-hundred thousand dollars for an ad valorem tax purpose for the year preceding the annexation is included within the Property proposed to be annexed, without the written consent of the landowner or landowner thereof. (CRS 31-12-105)
  - c) No annexation proceedings have been commenced for annexation of any part of the Property by any other municipality.
  - d) The entire width of any street or alley to be annexed is included within the annexation.
  - e) The annexation of the Property will not result in the detachment of area from areas from any school district or the attachment of same to another school district.

f) Annexation by the Town of Castle Rock of the property will not have the effect of, and will not result in, the denial of reasonable access to landowners, owners of an easement, or owners of a franchise adjoining a platted street or alley, inasmuch as annexation of the Property will not result in annexation of a platted street or alley which is not bounded on both sides by the Town of Castle Rock.

6) The proposed annexation will not have the effect of extending a boundary of the Town of Castle Rock more than three miles in any direction from any point of the Town boundary in the past 12 months.


7) The signer(s) of the Petition comprise(s) one-hundred percent (100%) of the landowners in the area and own one hundred percent (100%) of the Property included in the area proposed to be annexed, exclusive of streets and alleys, and of any land owned by the annexing municipality. The legal description of the land owned by each signer of this petition is shown on Exhibit A.

8) The landowners request that the Town of Castle Rock approve the annexation of the property.

9) This Petition is accompanied by four (4) copies of an annexation boundary map in the form required by C.R.S. 31-12-101(1)(d) and attached Exhibit B.

LANDOWNER:

BARBARA J. LINCOLN



667 NORTH RIDGE ROAD  
CASTLE ROCK, CO

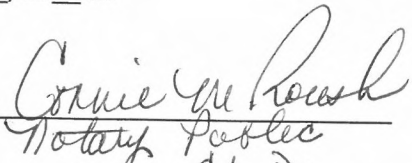
STATE OF COLORADO )

) SS.

COUNTY OF Douglas

SUBSCRIBED AND SWORN BEFORE ME THIS 18<sup>th</sup> DAY OF June, 2020 BY  
BARBARA J. LINCOLN AS OWNER.


SIGNATURE (AND TITLE) OF NOTARY / OFFICIAL ADMINISTERING OATH:

  
Notary Public

MY COMMISSION EXPIRES: 04/22/2023

TYPE OF ID PROVIDED BY CIRCULATOR: Colo Drivers License

WITNESS MY HAND AND OFFICIAL SEAL



NOTARY PUBLIC




EXHIBIT A

A PARCEL OF LAND LOCATED IN THE WEST HALF OF SECTION 7, TOWNSHIP 8 SOUTH, RANGE 66 WEST OF THE 6TH PRINCIPAL MERIDIAN, TOWN OF CASTLE ROCK, COUNTY OF DOUGLAS, STATE OF COLORADO, MORE PARTICULARLY DESCRIBED AS FOLLOWS:

STARTING AT A POINT, POINT OF BEGINNING, WHICH BEARS SOUTH 31 DEGREES 0 MINUTES EAST, 2410 FEET FROM NORTHWEST CORNER, SECTION 7, TOWNSHIP 8 SOUTH, RANGE 66 WEST;  
THENCE SOUTH 51 DEGREES 30 MINUTES WEST 400 FEET;  
THENCE SOUTH 38 DEGREES 30 MINUTES EAST 544.5 FEET;  
THENCE NORTH 51 DEGREES 30 MINUTES EAST 400 FEET,  
THENCE NORTH 38 DEGREES 30 MINUTES WEST, 544.5 FEET  
TO POINT OF BEGINNING;