Lost Canyon Ranch Open Space

Construction Updates

Lost Canyon Ranch Open Space

TRAIL MAP

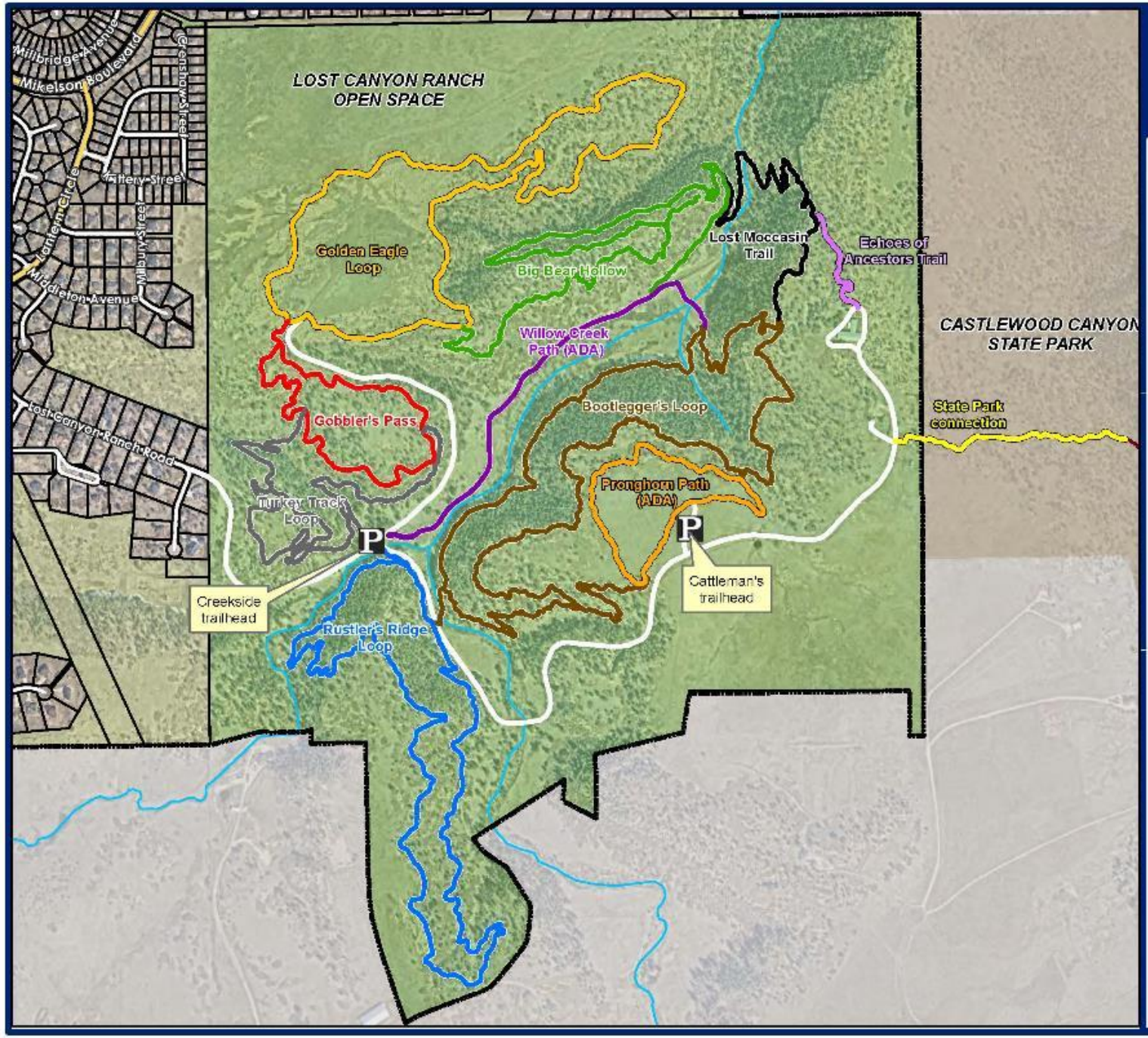

Legend

- Open space
- Private open space
- State Park
- Trailhead parking and restroom

0 0.1 0.2 0.4 0.6

Miles

Disclaimer: The data presented has been compiled from various sources, each of which introduces varying degrees of inaccuracies or inconsistencies. Such discrepancies in data are inherent and inapplicable to the public. The Town of Castle Rock assumes no liability for the use or accuracy. For questions or comments regarding omissions, corrections, or updates please visit GIS.crgov.com/directory for contact information.

Copyright 2025, Town of Castle Rock

Coordinate System: SPCS Colorado Central (0502)
Projection: Lambert Conformal Conic
Datum: North American 1983
Units: Feet US
Creation Date: 9/10/2025

TOWN OF CASTLE ROCK COLORADO

Roadway construction, preparing for asphalt end of month

Creekside Trailhead parking, nearing completion

Creekside Trailhead, pad created for future trailhead

Cattleman's Trailhead, nearing completion

Willow Creek Path, completed

Trail construction continues





Completed portion of trail
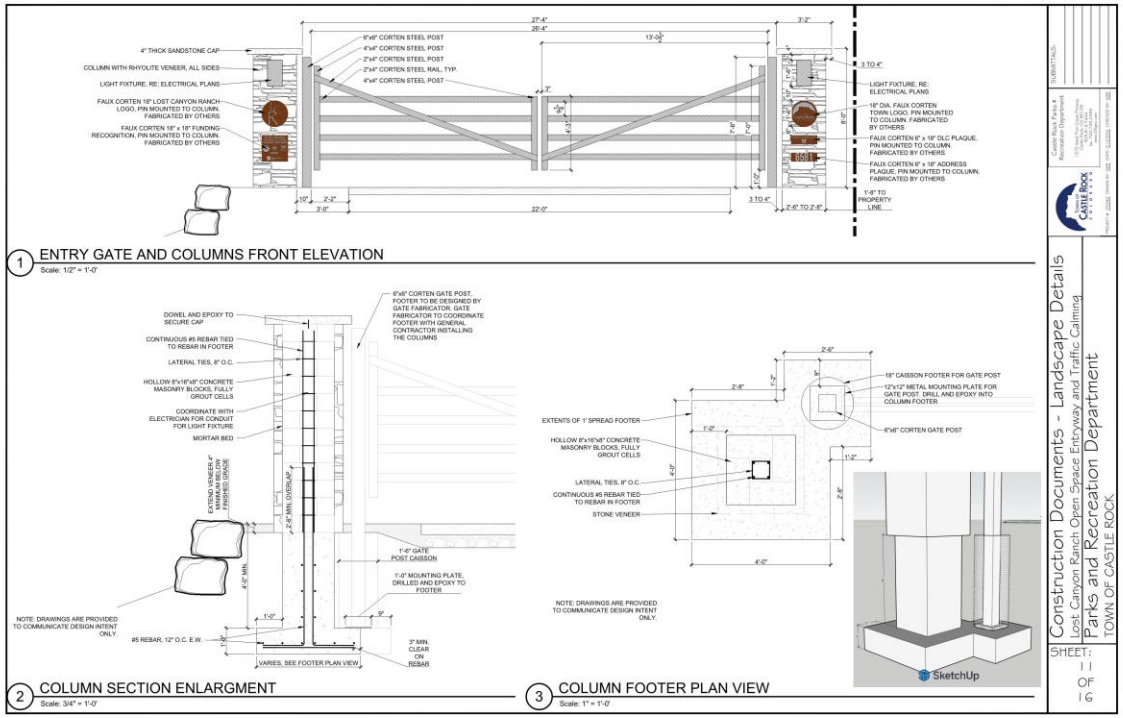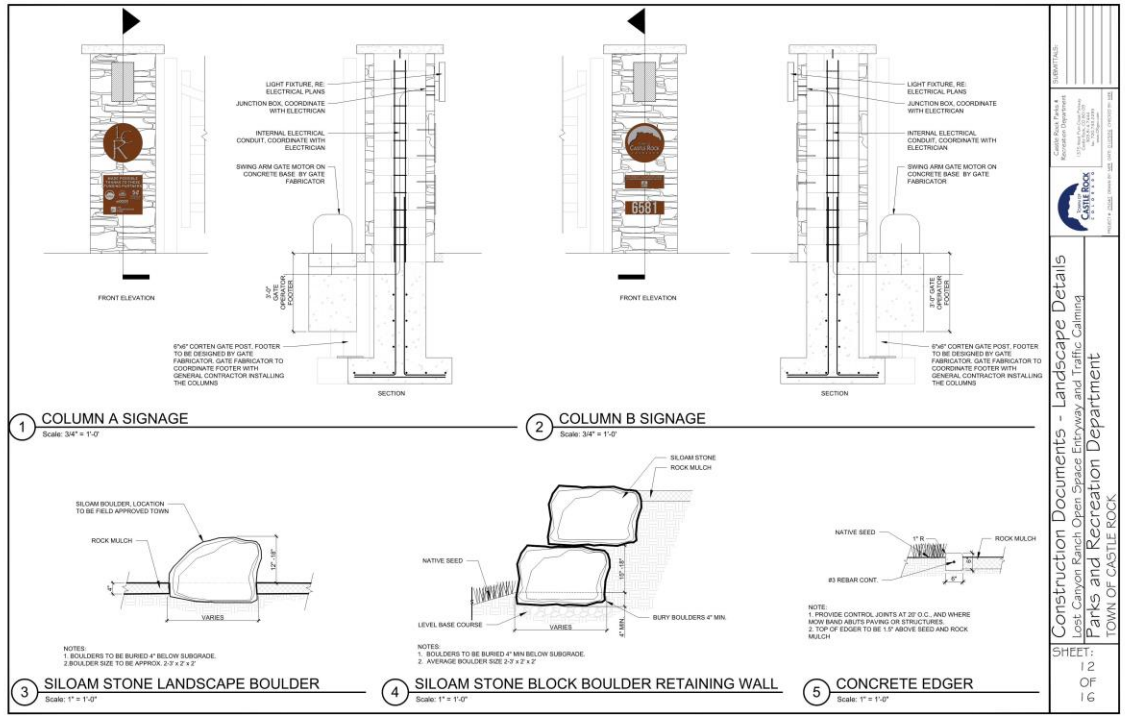
New entry gate construction kicking off soon