

TOWN OF CASTLE ROCK TOWN CLERK

2021 ELECTION DISTRICT MAP

MARCH 16, 2021



CHARTER REQUIREMENTS

Redistricting is performed every 6 years, if required

- Election Commission determines if variance between Districts of Registered Voters as of January 15 is greater than 15%
- If greater than 15%, they must redistrict (*variance was 25%*)
- Must be completed by April 1, 2021
- Next Redistricting will occur in 2027 per our Charter

Election Commission has final approval of the Map and presents to Council

DIRECT STAFF TO PREPARE MAP SCENARIOS

Charter requirements:

- Voter population must be within 15% between Districts
- Districts must be contiguous and compact when possible

Election Commission Regulations:

- Use natural or man-made boundaries (*roads, parks, etc.*)
- Maintain communities of interest/neighborhoods
- Prepare the 2021 Redistricting Plan (*attached in packet*)

Requested staff to obtain projected growth areas

COMMISSION ACTION

Election Commission made further adjustments to Map 4:

- Met requirement with a 10.5% variance
- Kept Districts contiguous and compact where possible. (*District 2 connected by Highway 86 through unincorporated area*)
- Major streets, open space, etc. used to separate Districts
- Neighborhoods/communities kept together where possible
- Projected growth closely maintains this variance
- Minimized disruption to voters changing Districts

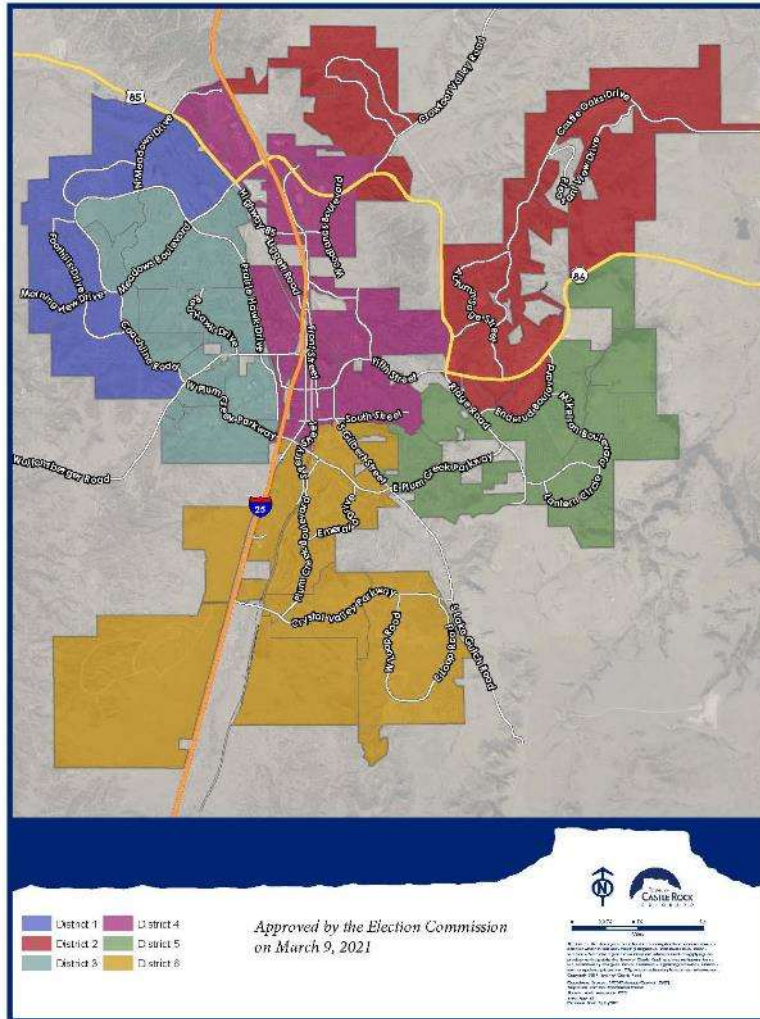
Details showing the numbers and areas affected in the packet

2021 ELECTION DISTRICT MAP

Election Commission approved the 2021 Election Commission Map on March 9, 2021, effective immediately

- Presented to Council on March 16, 2021
- Map updated on our website www.crgov.com/ElectionDistricts
- Community Relations will update citizens using various means

2021 Election District Map



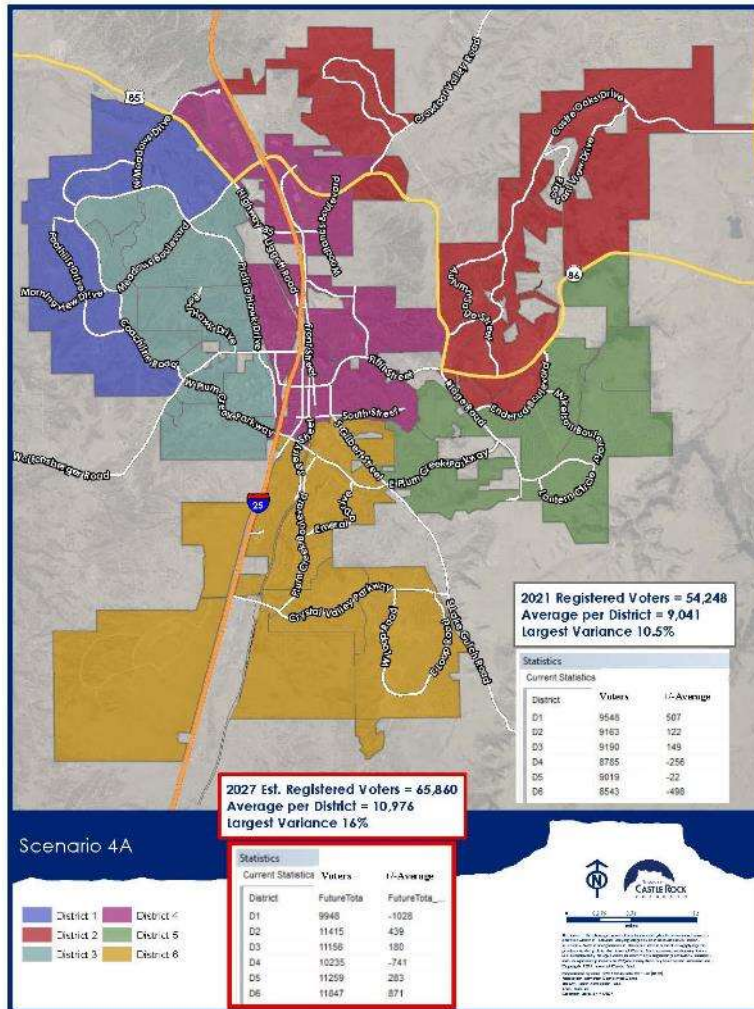
Approved by the Election Commission
on March 9, 2021

Castle Rock, Colorado
2021

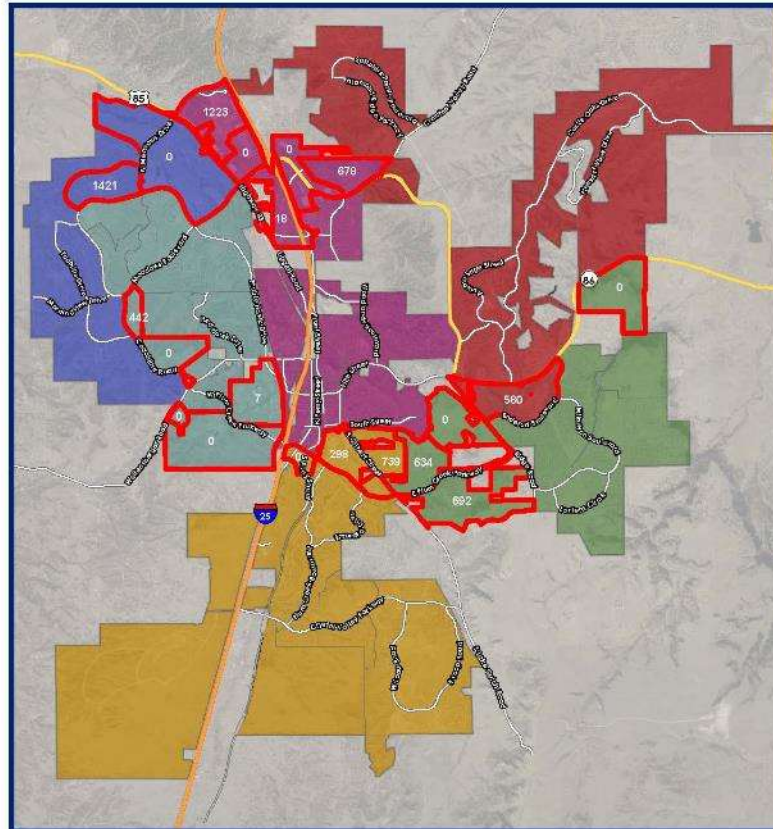


QUESTIONS?

Current & Future Voters



2021 Election District Map - Affected Areas



Legend:

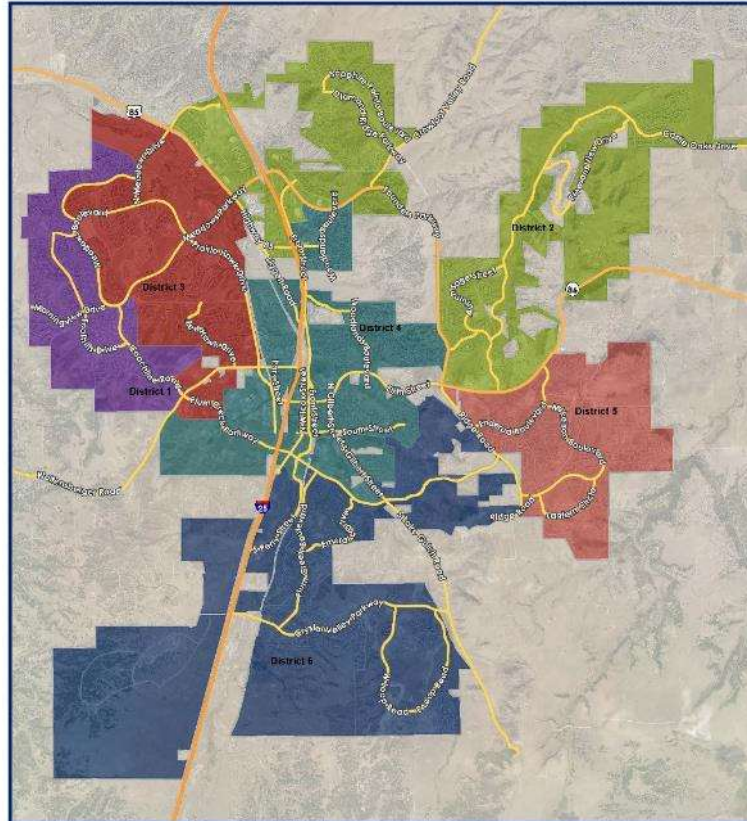
- Red outline: Areas of Change
- Blue: District 1
- Red: District 2
- Teal: District 3
- Purple: District 4
- Green: District 5
- Yellow: District 6

*Numbers represent Number of Voters in Areas of Change

6,732 Total Registered Voters in Areas of Change
12.4% of Registered Voters Changed Districts

www.castlerockcolorado.gov
 303.785.1234
 1000 E. Highway 101, Suite 100
 Castle Rock, CO 80109
 © 2021 Castle Rock, Colorado
 All rights reserved.

2018 Election Districts



Town of Castle Rock 2018 Election District Map

Total Voter Count = 45,528
Evenly Divided by 8 Districts = 7,566 per District

2018 Election Districts

District 1=7488	District 4=7743
District 2=8075	District 5=7247
District 3=7798	District 6=7206



Castle Rock, Colorado
www.castlerockco.gov