

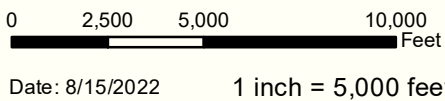


-  Chatfield Pumpback Pipeline Western Shores Alignment (Alignment not established)
-  Existing Ravenna Pipeline & 30' Utility Easement



Disclaimer: The data presented has been compiled from various sources, each of which introduces varying degrees of inaccuracies or inconsistencies. Such discrepancies in data are inherent and in supplying this product the Town of Castle Rock assumes no liability for its use or accuracy. Questions or comments regarding the cartographic composition of this map including, but not limited to, errors, omissions, corrections, and/or updates, should be directed to the Utilities Department, Town of Castle Rock, (720) 733-6087. Copyright 2022, Town of Castle Rock Utilities Mapping.

