TOWN OF CASTLE ROCK, COLORADO
PLUM CREEK PIPELINE CENTRAL TO PCWPF
EXHIBIT 1 - ROLL MAP

ALIGNMENT LEGEND

OPEN CUT	BORE	HDD	
			EXISTING ALIGNMENT
			ALIGNMENT A (BLUE)
			ALIGNMENT B (CYAN)
			ALIGNMENT C (GREEN)
			ALIGNMENT D (ORANGE)
			ALIGNMENT E (RED)
			ALIGNMENT F1 (MAGENTA)
			ALIGNMENT F2 (PURPLE)

NOTES:

1. EXISTING UTILITIES SHOWN ON THESE EXHIBITS ARE BASED ON SURVEYED DATA, RECORD DRAWINGS, AND GEOUTILITY MAP INFORMATION PROVIDED BY UTILITY OWNERS. DUPLICATE UTILITIES MAY BE DEPICTED AND ALL EXISTING UTILITIES ARE NOT NECESSARILY SHOWN. ALL UTILITIES MUST BE PHYSICALLY LOCATED.
2. PROPERTY LINES AND OWNERSHIP SHOWN ON THESE EXHIBITS ARE BASED ON DOUGLAS COUNTY GIS AND ASSESSOR INFORMATION.

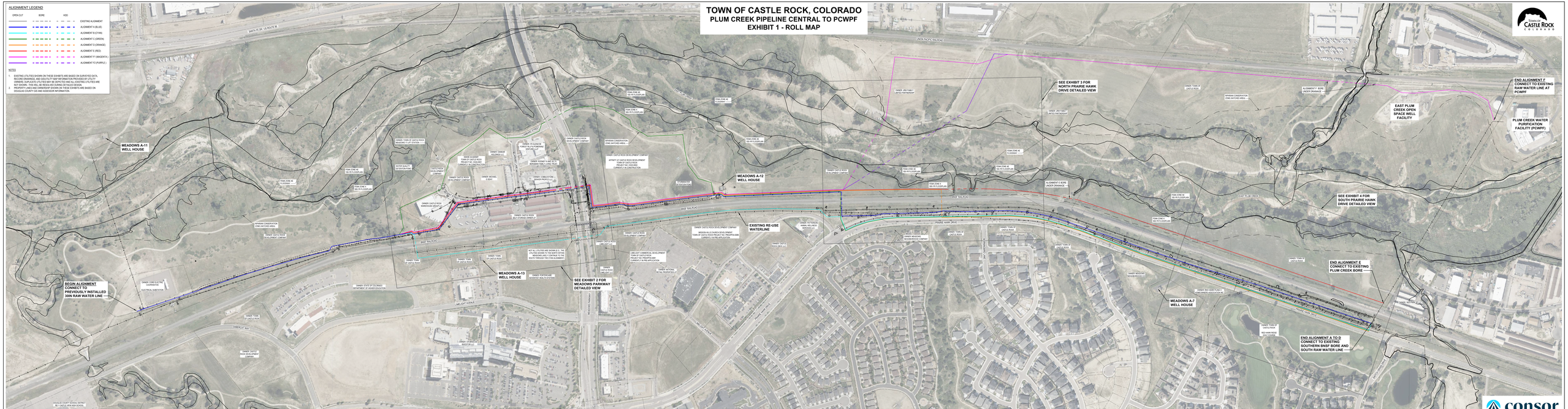

PLAN
SCALE: 1"=50'

TOWN OF CASTLE ROCK, COLORADO
PLUM CREEK PIPELINE CENTRAL TO PCWPF
EXHIBIT 2 - MEADOWS PARKWAY

ALIGNMENT LEGEND

OPEN CUT	BORE	HDD	
			EXISTING ALIGNMENT
			ALIGNMENT A (BLUE)
			ALIGNMENT B (CYAN)
			ALIGNMENT C (GREEN)
			ALIGNMENT D (ORANGE)
			ALIGNMENT E (RED)
			ALIGNMENT F1 (MAGENTA)
			ALIGNMENT F2 (PURPLE)

NOTES

1. EXISTING UTILITIES SHOWN ON THESE EXHIBITS ARE BASED ON SURVEYED DATA, RECORD DRAWINGS, AND GIS/UTILITY MAP INFORMATION PROVIDED BY UTILITY OWNERS. DUPLICATE UTILITIES MAY BE DEPICTED AND ALL EXISTING UTILITIES ARE NOT SHOWN - THIS WILL BE RESOLVED DURING DETAILED DESIGN.
2. PROPERTY LINES AND OWNERSHIP SHOWN ON THESE EXHIBITS ARE BASED ON DOUGLAS COUNTY GIS AND ASSESSOR INFORMATION.

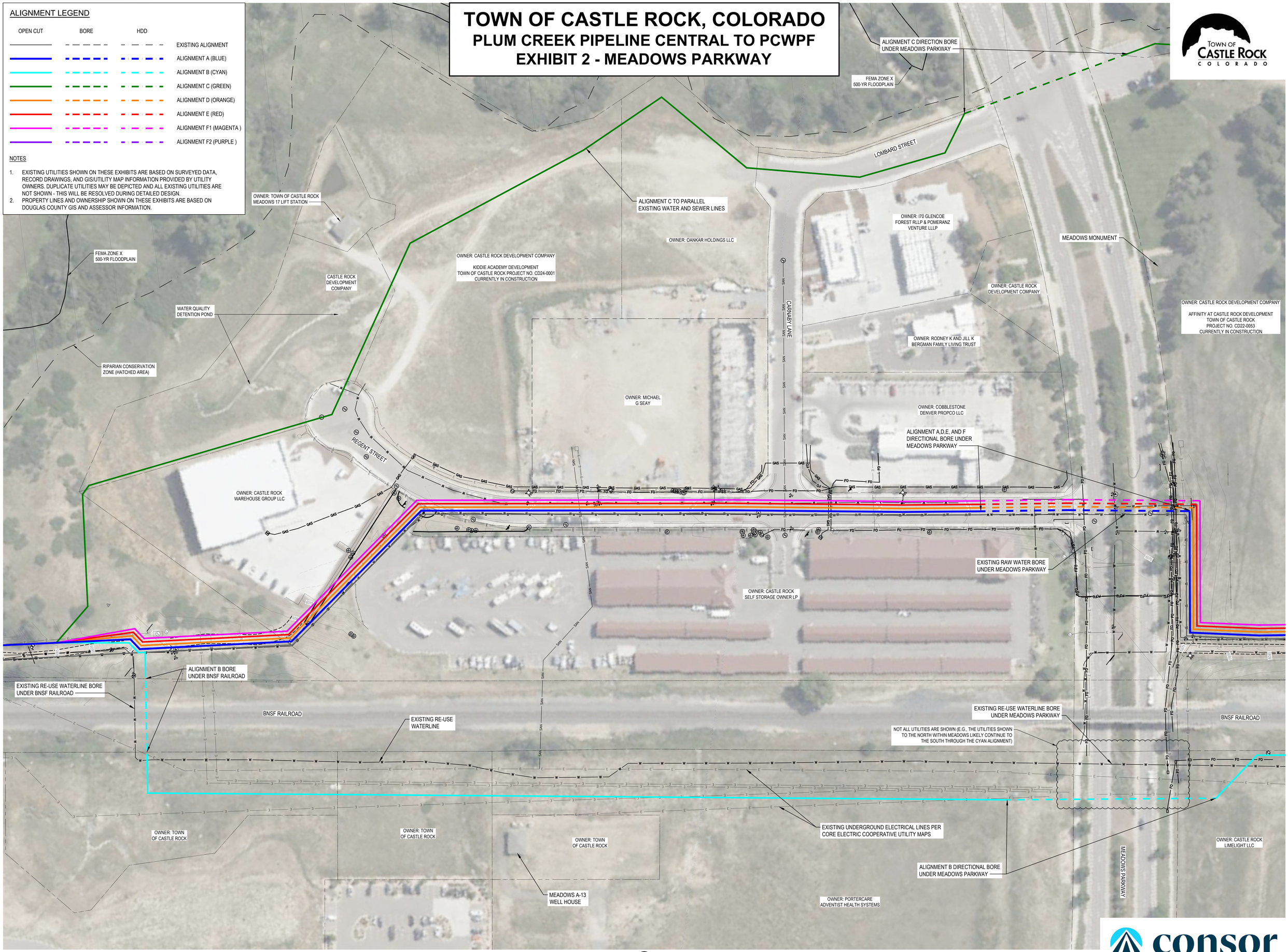

PLAN
SCALE: 1"=40'

Drawing Path and Name: A:_VWProjects\CO\Castle Rock Water\2024\W24202001\00\12\CAD\012-9 Figures\W24202001_ROLL MAP.dwg, Plotted Date: February 21, 2025 6:37 PM By: Sean Walmsley

TOWN OF CASTLE ROCK, COLORADO
PLUM CREEK PIPELINE CENTRAL TO PCWPF
EXHIBIT 3 - PRAIRIE HAWK DRIVE NORTH

ALIGNMENT LEGEND

OPEN CUT	BORE	HDD	
			EXISTING ALIGNMENT
			ALIGNMENT A (BLUE)
			ALIGNMENT B (CYAN)
			ALIGNMENT C (GREEN)
			ALIGNMENT D (ORANGE)
			ALIGNMENT E (RED)
			ALIGNMENT F1 (MAGENTA)
			ALIGNMENT F2 (PURPLE)

NOTES

1. EXISTING UTILITIES SHOWN ON THESE EXHIBITS ARE BASED ON SURVEYED DATA, RECORD DRAWINGS, AND GIS/UTILITY MAP INFORMATION PROVIDED BY UTILITY OWNERS. DUPLICATE UTILITIES MAY BE DEPICTED AND ALL EXISTING UTILITIES ARE NOT SHOWN - THIS WILL BE RESOLVED DURING DETAILED DESIGN.
2. PROPERTY LINES AND OWNERSHIP SHOWN ON THESE EXHIBITS ARE BASED ON DOUGLAS COUNTY GIS AND ASSESSOR INFORMATION.

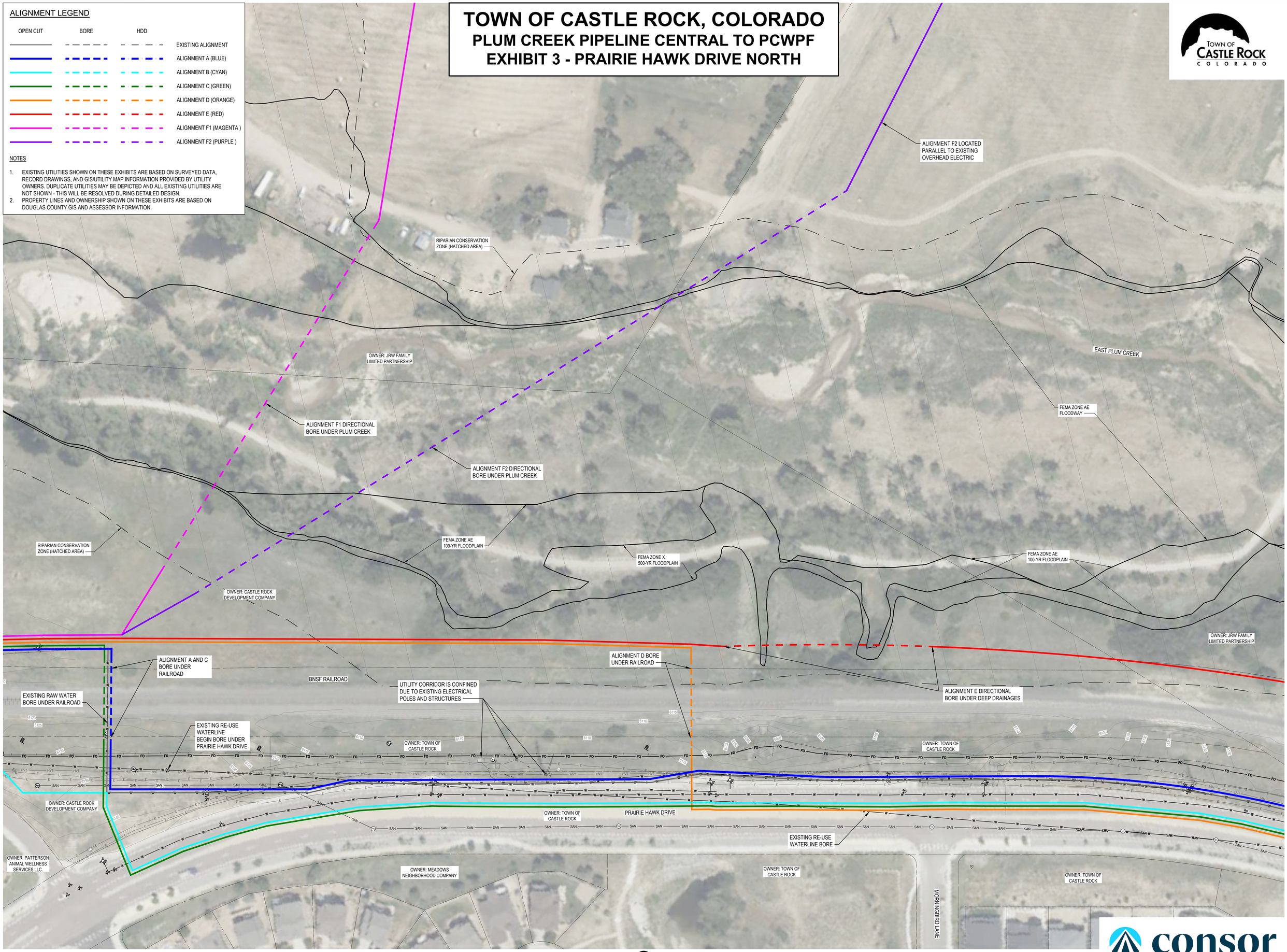

PLAN
SCALE: 1"=40'

Drawing Path and Name: X:_V-W\Projects\CO\Castle Rock Water\2024\W0422020\01.00\12 CAD\01.0 Figures\W0422020_ROLL MAP.dwg, Plotted Date: February 21, 2025 6:37 PM By: Sean Walmsley

TOWN OF CASTLE ROCK, COLORADO
PLUM CREEK PIPELINE CENTRAL TO PCWPF
EXHIBIT 4 - PRAIRIE HAWK DRIVE SOUTH

TOWN OF CASTLE ROCK COLORADO

ALIGNMENT LEGEND

OPEN CUT	BORE	HDD	
			EXISTING ALIGNMENT
			ALIGNMENT A (BLUE)
			ALIGNMENT B (CYAN)
			ALIGNMENT C (GREEN)
			ALIGNMENT D (ORANGE)
			ALIGNMENT E (RED)
			ALIGNMENT F1 (MAGENTA)
			ALIGNMENT F2 (PURPLE)

NOTES

1. EXISTING UTILITIES SHOWN ON THESE EXHIBITS ARE BASED ON SURVEYED DATA, RECORD DRAWINGS, AND GIS/UTILITY MAP INFORMATION PROVIDED BY UTILITY OWNERS. DUPLICATE UTILITIES MAY BE DEPICTED AND ALL EXISTING UTILITIES ARE NOT SHOWN - THIS WILL BE RESOLVED DURING DETAILED DESIGN.
2. PROPERTY LINES AND OWNERSHIP SHOWN ON THESE EXHIBITS ARE BASED ON DOUGLAS COUNTY GIS AND ASSESSOR INFORMATION.

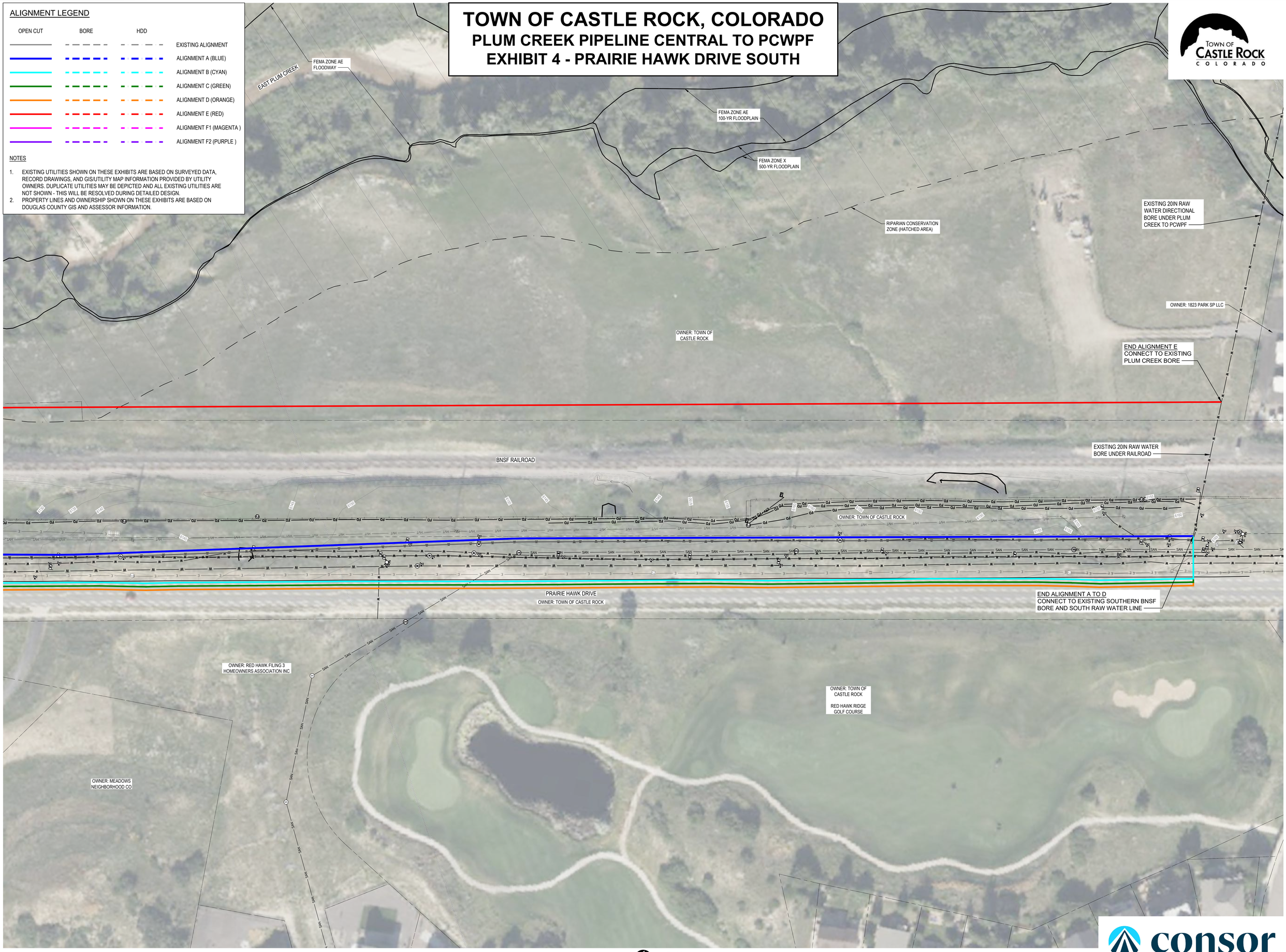

PLAN
SCALE: 1"=40'

consor

Drawing Path and Name: X:_V-W\Projects\CO\Castle Rock Water\2024\W0422020\00\12-CADD\12-9 Figures\W0422020_ROLL MAP.dwg, Plotted Date: February 21, 2025 6:37 PM By: Sean Walmsley