



## 2025 TOWN FACILITIES PAVEMENT PROJECT

Fire Station 155 - 2" Mill and Overlay (1,520 SY), Concrete Panel Repair (21 SY), and Curb and Gutter



 Pavement Area  
 Major Streets



Map Disclaimer: If you are unable to access any portion of this map due to a disability as defined under Colorado House Bill 21-1110, we are here to help! Please call us at 303-663-4440, email the Town's accessibility team at [accessibility@CRgov.com](mailto:accessibility@CRgov.com) or submit an accommodation request form at [CRgov.com/A11yRequest](https://www.castlerockco.gov/A11yRequest). The data presented has been compiled from various sources, each of which introduces varying degrees of inaccuracies or inconsistencies. Such discrepancies in data are inherent and in supplying this product to the public the Town of Castle Rock assumes no liability for its use or accuracy. For questions or comments regarding omissions, corrections, or updates please visit [CRgov.com/directory](https://www.castlerockco.gov/directory) for contact information.  
 Copyright 2025, Town of Castle Rock. Date Modified: 2/3/2025.

Sapphire Pointe Boulevard

Crowfoot Valley Road



## 2025 TOWN FACILITIES PAVEMENT PROJECT

Philip S. Miller Park - Slurry Seal (16,162 SY), and Curb and Gutter



 Pavement Area

 Major Streets



Map Disclaimer: If you are unable to access any portion of this map due to a disability as defined under Colorado House Bill 21-1110, we are here to help! Please call us at 303-663-4440, email the Town's accessibility team at [accessibility@CRgov.com](mailto:accessibility@CRgov.com) or submit an accommodation request form at [CRgov.com/A11yRequest](https://www.cr.gov/A11yRequest). The data presented has been compiled from various sources, each of which introduces varying degrees of inaccuracies or inconsistencies. Such discrepancies in data are inherent and in supplying this product to the public the Town of Castle Rock assumes no liability for its use or accuracy. For questions or comments regarding omissions, corrections, or updates please visit [CRgov.com/directory](https://www.cr.gov/directory) for contact information. Copyright 2024, Town of Castle Rock. Date Modified: 12/5/2024.





# 2025 TOWN FACILITIES PAVEMENT PROJECT

Rock Park - Full Depth Reclamation (1,137 SY), and Curb and Gutter



 Pavement Area

 Major Streets



Map Disclaimer: If you are unable to access any portion of this map due to a disability as defined under Colorado House Bill 21-1110, we are here to help! Please call us at 303-663-4440, email the Town's accessibility team at [accessibility@CRgov.com](mailto:accessibility@CRgov.com) or submit an accommodation request form at [CRgov.com/A11yRequest](https://CRgov.com/A11yRequest). The data presented has been compiled from various sources, each of which introduces varying degrees of inaccuracies or inconsistencies. Such discrepancies in data are inherent and in supplying this product to the public the Town of Castle Rock assumes no liability for its use or accuracy. For questions or comments regarding omissions, corrections, or updates please visit [CRgov.com/directory](https://CRgov.com/directory) for contact information. Copyright 2024, Town of Castle Rock. Date Modified: 12/5/2024.